





Childhood Lead Poisoning Screening Map

Columbia County

-  Universal Screening Area
-  Zip Code Boundary
-  Major Road
-  Water Body

Directions:

1. Ask the parent for the zipcode of the physical address where they live
2. If the zipcode is on the list below, ask the parent to point to where they live on the county map
3. If they live in one of the green shaded areas, screen the child
4. If they do not live in one of the green shaded areas, continue the assessment process using the verbal risk assessment questionnaire

List of Target Zip Codes

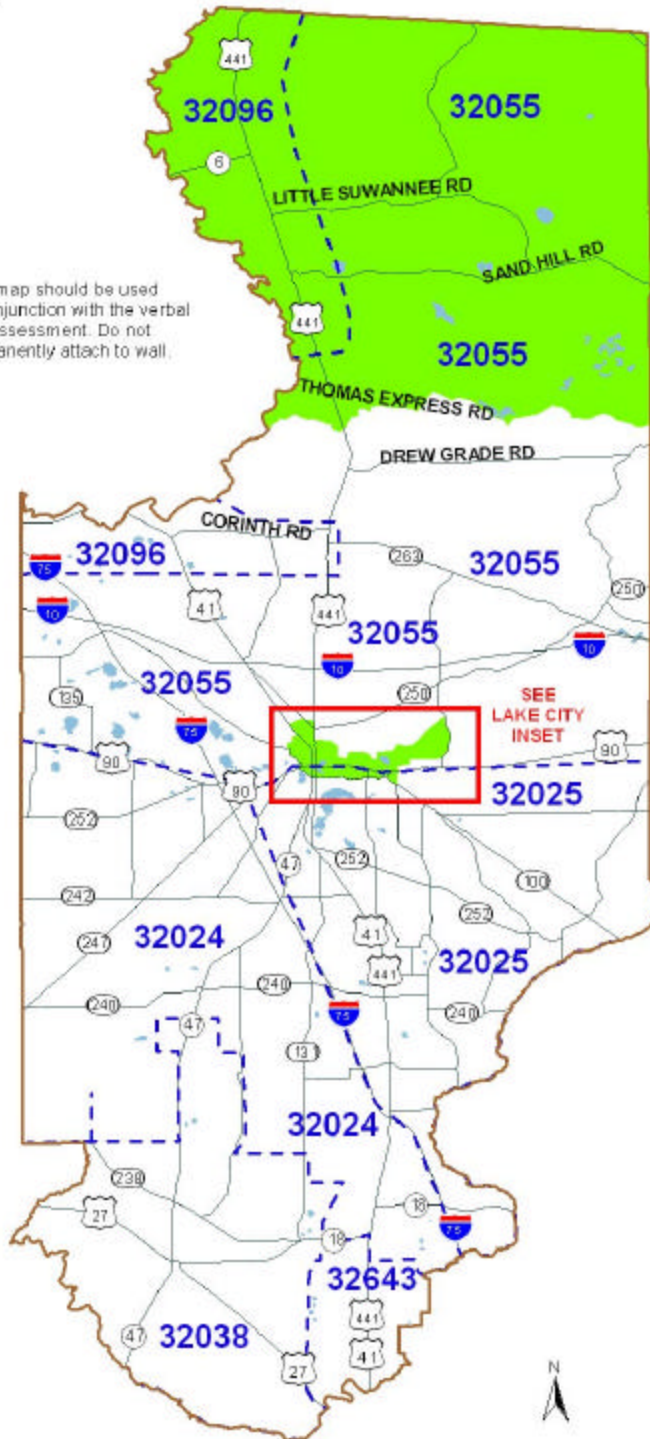
32025 32096
32055

Lead-based paint in older housing is the most significant source of lead exposure for children. This map displays shaded areas that exceed the national average for pre-1950 or pre-1970 housing. Children ages 1 and 2 living in the shaded areas should be screened. Older children living in these areas who were not screened by age 2 should also be screened.

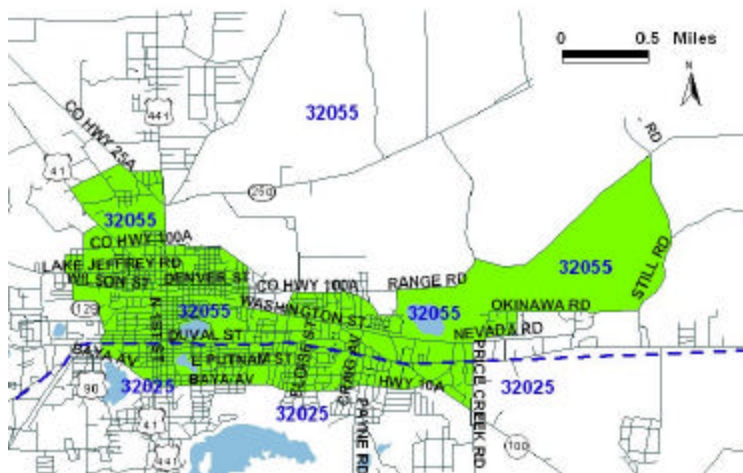
Scale for County Map

0 3 Miles

This map should be used in conjunction with the verbal risk assessment. Do not permanently attach to wall.



LAKE CITY INSET



The Nation's Prevention Agency
CDC Centers for Disease Control and Prevention



Disclaimer:

This product is for reference purposes only and is not to be construed as a legal document. Any reliance on the information contained herein is at the user's own risk. The Florida Department of Health and its agents assume no responsibility for any use of the information contained herein or any loss resulting therefrom.