





# Childhood Lead Poisoning Screening Map

Hamilton County

-  Universal Screening Area
-  Zip Code Boundary
-  Major Road
-  Water Body

Scale for County Map  
0 5 Miles

## Directions:

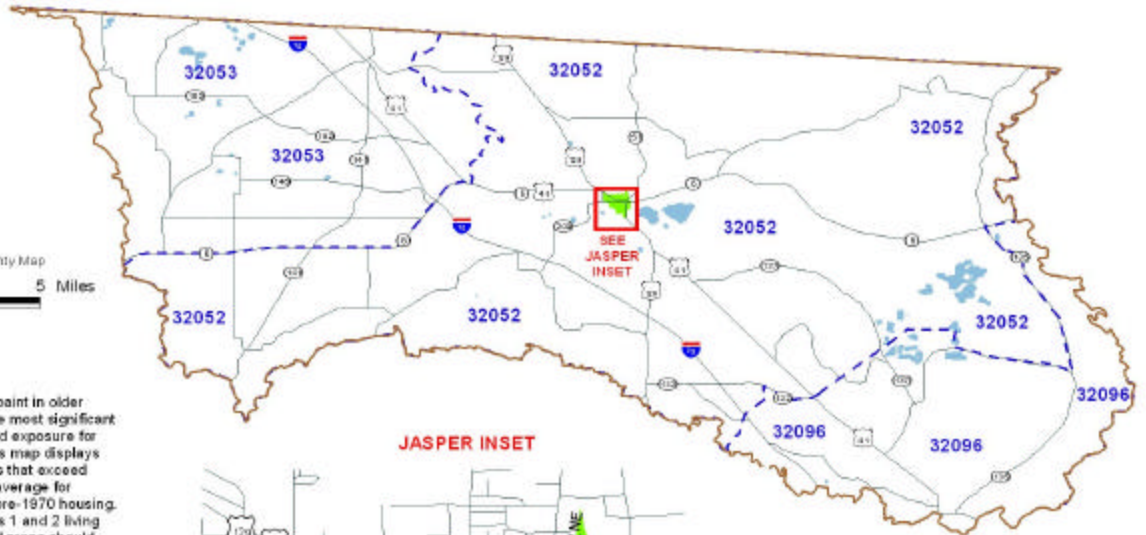
1. Ask the parent for the zipcode of the physical address where they live
2. If the zipcode is on the list below, ask the parent to point to where they live on the county map
3. If they live in one of the green shaded areas, screen the child
4. If they do not live in one of the green shaded areas, continue the assessment process using the verbal risk assessment questionnaire

Lead-based paint in older housing is the most significant source of lead exposure for children. This map displays shaded areas that exceed the national average for pre-1950 or pre-1970 housing. Children ages 1 and 2 living in the shaded areas should be screened. Older children living in these areas who were not screened by age 2 should also be screened.

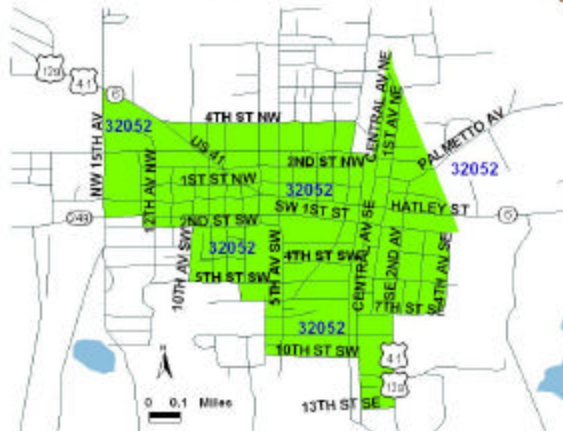
## List of Target Zip Codes

32052

This map should be used in conjunction with the verbal risk assessment. Do not permanently attach to wall.



## JASPER INSET



## Disclaimer

This product for advisory purposes only and is not to be construed as a legal document. Any reliance on the information contained herein is at the user's own risk. The Florida Department of Health and its agents assume no responsibility for the accuracy of the information contained herein or for its use without restriction.